

A Mini-Statistical Portrait

TOYOHASHI

2026 Edition



120th Anniversary of
Toyohashi City



Toyohashi city

Download Here →



HISTORY

- 1505 Kohaku Makino builds Imahashi Castle.
- 1522 Imahashi renamed as Yoshida.
- 1590 Terumasa Ikeda becomes lord of Yoshida Castle.
- 1869 Yoshida renamed as Toyohashi.
- 1889 Toyohashi becomes a town.
- 1906 Toyohashi becomes a city (62nd in Japan).
Population is 37,635.
- 1908 15th Division established. (Disbanded in 1925.)
- 1925 Streetcar enters operation.
- 1932 Shomoji-chō, Ishimaki-mura Tame, Shimokawa-mura, Muro Yoshida-mura, and Takashi-mura merge with Toyohashi.
Population surpasses 100,000.
- 1945 Great Toyohashi Air Raid
- 1955 Futagawa-chō, Ishimaki-mura, Takatoyo-mura, Oitsu-mura, Maeshiba-mura, Futawa-mura Kamō, and Sugiyama-mura Sugiyama merge with Toyohashi.
Population surpasses 200,000.
- 1963 Higashi Mikawa designated a Special Area for Industrial Consolidation.
- 1972 Port of Toyohashi opens as international trade port.
- 1975 530 Movement begins (starting in Toyohashi).
- 1979 Population surpasses 300,000.
- 1993 Population surpasses 350,000.
- 1999 Toyohashi becomes a core city (22nd in Japan).
- 2006 100th anniversary of becoming a city.
- 2016 110th anniversary of becoming a city.
- 2026 120th anniversary of becoming a city.

GEOGRAPHY & CLIMATE

Total Area (as of April 1, 2026)	262.05 km ²
Urbanization Area	62.03 km ²
Urbanization Control Area	200.02 km ²
Temperature (2025) Average	17.2°C
High	37.8°C
Low	-1.1 °C
Annual Precipitation (2025)	1,113.5 mm

POPULATION

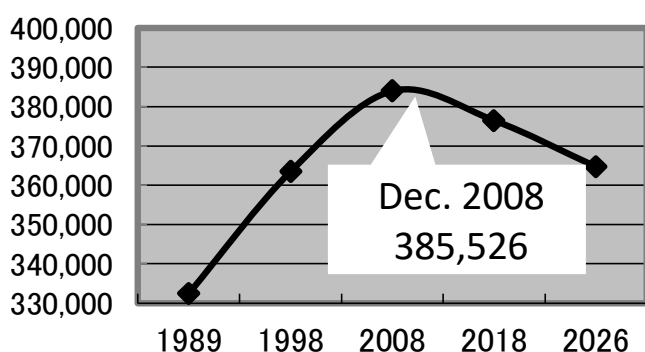
Population, Num. of Households, Etc. (April 1, 2026)

Population	361,979 (men: 181,400 women: 180,579) Of which, foreigners 22,445
Number of Households	167,270 households / 2.2 persons per household Of which, foreigners 12,756 households
Pop. Density	1,381 persons/km ²
Average Age	47.0 years (men: 45.6 years women: 48.5 years)
Oldest Persons	Man: 103 years Woman: 109 years

Population Change (April 2025 – March 2026)

Natural change	-2,085 persons (2,088 births, 4,173 deaths)
Social change	- 673 persons (13,611 residents moving in, 14,128 residents moving out, and net decrease of 156 residents for other reasons)
Population Growth Rate	-0.76%
Total Fertility Rate (2024)	1.22

Population trends



Alien Registration Population

<By nationality (Mar. 31, 2026)>

Brazil	8,480
Philippines	5,420
Vietnam	2,010

Breakdown of Population by Three Age groups (As of 01 April)

Three Age Groups	2023	2024	2025	2026
Under Age 15	12.7 %	12.4 %	12.1 %	11.8 %
Ages 15–64	61.0 %	61.0 %	61.1 %	61.1 %
Age 65 and older	26.3 %	26.6 %	26.8 %	27.1 %

* Totals may not match due to rounding.

	Under Age 15	Ages 15–64	Age 65 and older
2026	11.8%	61.1%	27.1%
2025	12.1%	61.1%	26.8%
2024	12.4%	61.0%	26.6%

* Totals may not match due to rounding.

NATIONAL CENSUS

Population, Number of Households (As of 1 October, 2020)

Population 371,920 <5th in Aichi Pref.> Num. of Households 151,377

Workforce (As of 1 October, 2020)

Total: 188,007 persons

Industry Sector	Population	Percentage
Primary	9,648	5.1 %
Secondary	64,483	34.3 %
Tertiary	108,739	57.8 %
Unclassifiable	5,137	2.7 %

* Totals may not match due to rounding.

ECONOMY

Municipal Economic Accounts (April 2023 – March 2024)

Gross City Product 1,740,500,000,000 yen

Economic Growth Rate nominally 3.5%

Per Capita Income 3,670,000 yen

General Employment Vacancies

Year	New Vacancies	New Employment Seekers
2025	26,705	14,580

*Toyohashi PESO Jurisdiction (including Tahara City)

Financial Institutions (Mar. 31, 2026)

Financial Institution	Num. of Locations	Deposits Held (Bil Yen)	Loans Given (Bil Yen)
Banks	15	1,133.6	740.2
Credit Unions	59	1897.4	839.8
Agricultural Cooperatives	13	312.4	63.0
Credit Associations	8	89.2	68.3

INDUSTRY

Agriculture (Feb. 1, 2020)

Number of Farming Households	4,234
Number of Commercial Farming Households	2,642
Number of Households that Farm for Self-Consumption	1,592
Arable Land	4,163ha
Paddy Fields	1,432ha
Non-paddy Fields	2,278ha
Orchards	453ha

Toyohashi's Main Agricultural Products

Item	2022	2023	2024
Chinese Cabbage (Autumn / Winter)	6,220 t	5,080 t	2,260 t
Cabbage (Winter)	77,500 t	75,600 t	44,600 t
Tomatoes (Winter / Spring)	15,200 t	11,400 t	14,500 t
Eggplant (Winter / Spring)	1,910 t	1,780 t	1,720 t

Manufacturing (June 1, 2021)**Workplaces with 4+ employees**

Number of Businesses	715
Number of Employees	34,996
Value of Production Output	1,363.7 bil yen <8th in Aichi>
Total Value Added	493.3 bil yen

Commerce (June 1, 2021)

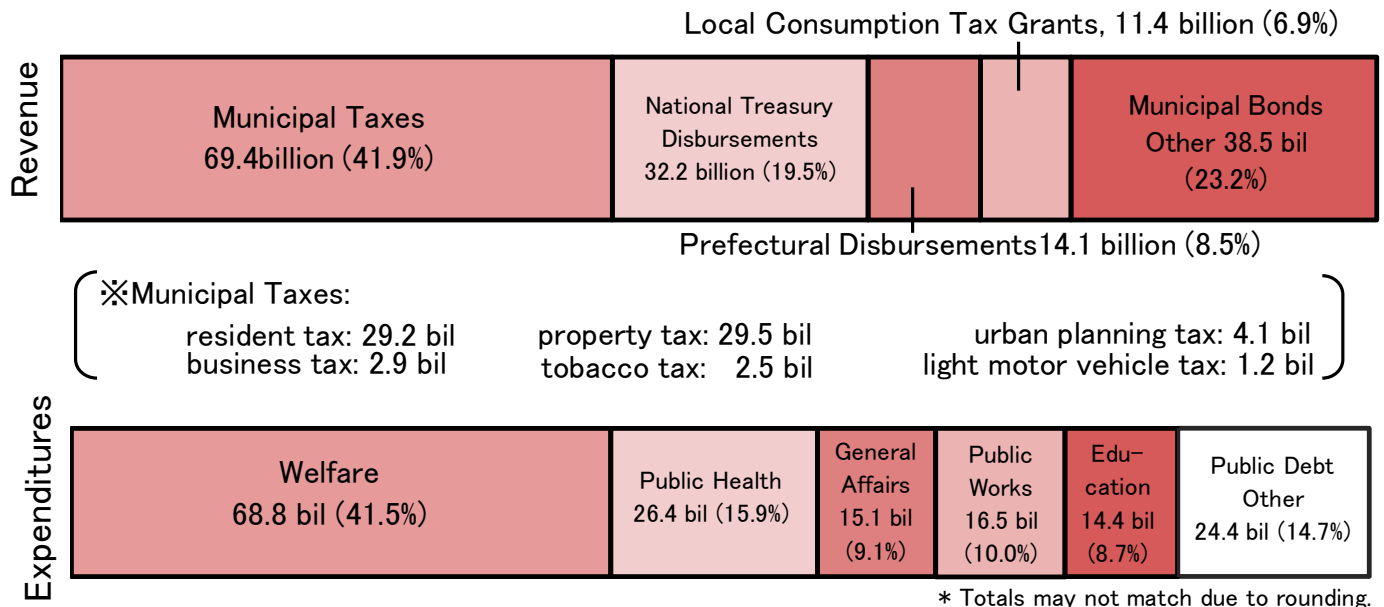
Classification	Wholesale	Retail
Number of Businesses	854	2,053
Number of Employees	8,621	19,167
Annual Value of Goods Sold	861.7 bil yen <3rd in Aichi>	376.1 bil yen <3rd in Aichi>

Places of Business (June 1, 2021)

Number of Privately Owned Businesses		14,350 <3rd in Aichi>	
Agriculture, Fishing, and Forestry	122	Mining, Quarrying, Stone and Gravel	5
Construction	1,384	Manufacturing	1,452
Electricity, Gas, Heating, and Water	27	Communications	114
Transportation/Postal services	353	Wholesale & Retail	3,481
Finance/Insurance	286	Real Estate/Goods rental and leasing	842
Scientific Research/Professional Services	686	Accommodations, Food and Beverage Services	1,633
Living-related/Amusement Services	1,295	Education, Learning Support	526
Medical/Welfare	1,065	Composite Services	67
Services (not included in any other category)	1,012		
Number of Employees		164,058 <4 th in Aichi>	

PUBLIC FINANCES

Initial Budget (2026 Fiscal Year) 313.168 bil yen
General Account Revenues& Expenditures 165.61 bil yen



Special Accounts (accounts for 6 programs) 77.912 bil yen
 Business Accounts (accounts for 3 programs) 69.646 bil yen

Financial Situation (General Accounting for the 2024 Fiscal Year)

Financial Capability Index (3 year average)	0.982
Operating Revenues and Expenditures Ratio	92.0 %
Current Balance of Reserve Funds	14,074,680,000 yen
Fiscal Adjustment Fund Included in the Above	6,200,510,000 yen
Current Balance of Local Government Bonds	98,976,980,000 yen
Percentage of Expenditures that are Obligatory Expenses (personnel, welfare, public debt)	53.5 % 80,715,400,000 yen
Percentage of Expenditures that are Investments	14.6 % 22,033,560,000 yen

Fiscal Health	Real deficit percentage	No real deficits
	Consecutive real deficit	No consecutive real deficits
	Real public debt percentage	5.1 %
	Future costs percentage	27.5 %

LOCATION & TRANSPORTATION

Toyohashi Station

Passenger numbers

(Daily average during FY2024)

JR Central 26,109

Nagoya Railroad 16,335

Toyohashi Railroad

Atsumi line 8,127

Toyohashi City Line (Tram)

Daily average during FY2024

Number of passengers 7,633

Tōkaidō Shinkansen (Hikari)

293.6 km to Tōkyō Station

(1 h 21 min. at the fastest)

72.4 km to Nagoya Station

(19 min. at the fastest)



Port of
Mikawa



Enshū-nada Sea (Pacific Ocean)

17.8 km east-west

23.9 km north-south

Compiled June 2026

By: Administration Division General Affairs Department
City of Toyohashi

TEL: 0532-51-2029

FAX: 0532-56-0789

URL: <https://www.city.toyohashi.lg.jp>

TRADE

Port of Mikawa (2024)

*Mikawa Port spans across four cities: Toyohashi, Tahara, Toyokawa, and Gamagori.

Category		Vessels Entered	Volume Handled	Goods Primarily Handled
Dom.	Exiting	6,053 ships	4,170,000 t	Finished automobiles (66.2%)
	Entering		5,810,000 t	Finished automobiles (45.5%)
Int' l.	Exiting	1,045 ships	8,690,000 t	Finished automobiles (94.9%)
	Entering		3,070,000 t	Finished automobiles (52.4%)

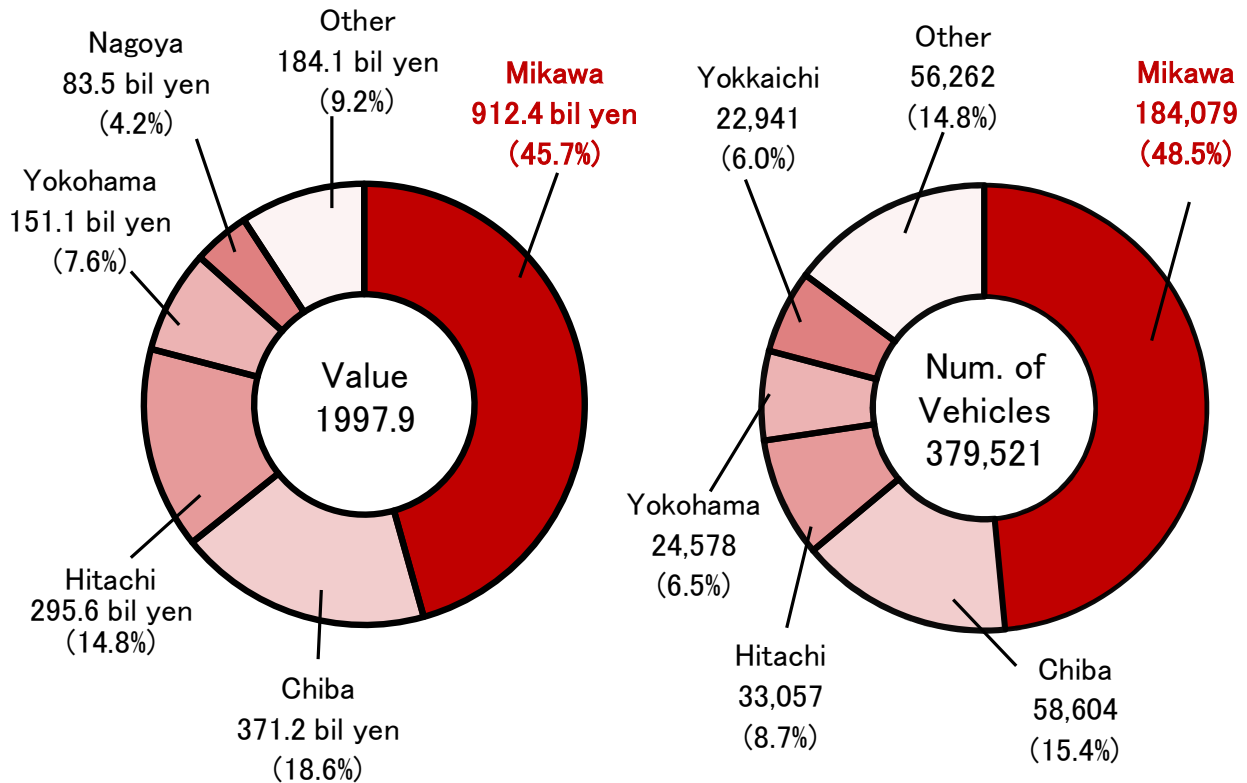
Source: Annual Report of Port of Mikawa Statistics, Aichi Pref.

○ Number 1 Port in Japan in Automobile Import Value and Volume for 33 Consecutive Years

Import Value: 912,400,000,000 yen

Import Volume: 184,079 vehicles (2025 figures)

<Value & Number of Automobiles Imported by Port of Entry (2025)>



Source: Ministry of Finance Trade Statistics

* Totals may not match due to rounding.

Major import partners of Finished automobiles (2024)

Germany 27.8% Spain 9.1% Thailand 8.7%

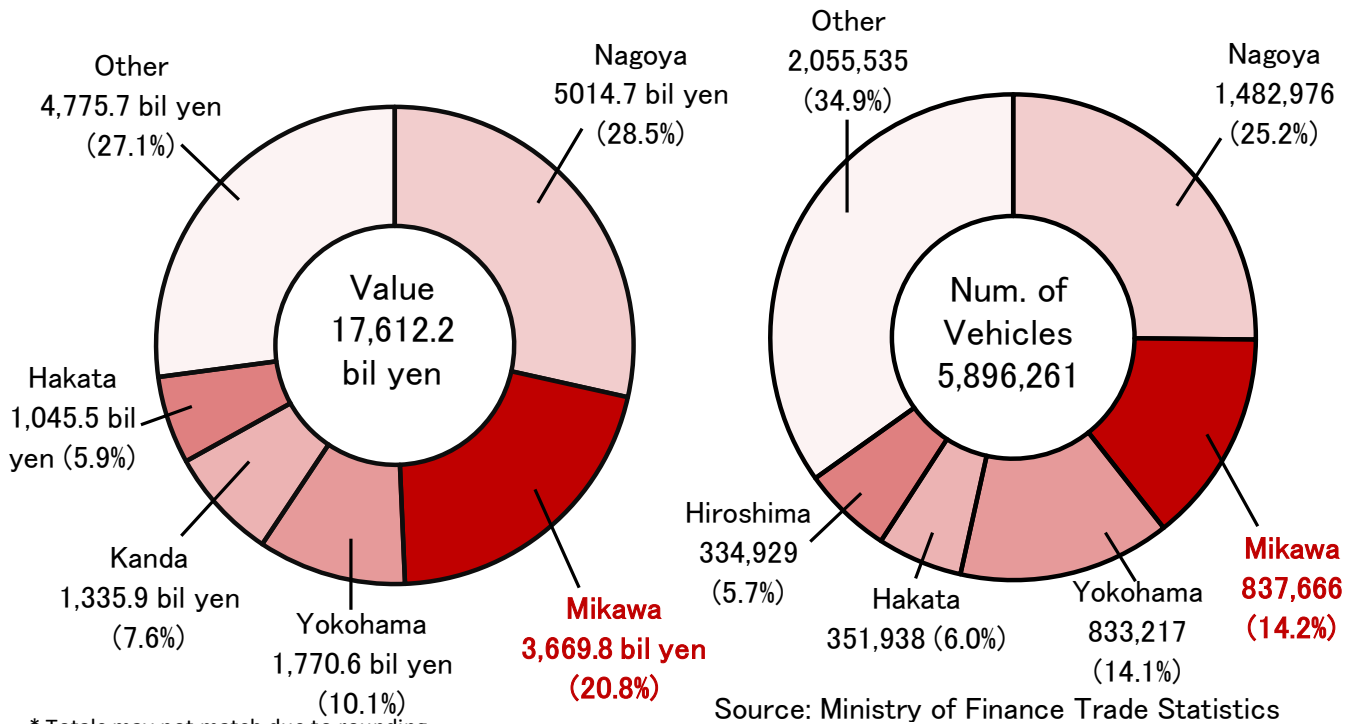
Source: Annual Report of Port of Mikawa Statistics, Aichi Pref.

○ Number 2 Port in Japan in Automobile Export Value and Volume

Export Value: 3,669,800,000,000 yen

Export Volume: 837,666 vehicles (2025 figure)

<Value & Number of Automobiles Exported by Port of Export (2025)>



Main Finished Automobiles Export Destinations (2024)

USA: 67.1% Canada: 12.3% Mexico: 3.7%

Source: Annual Report of Port of Mikawa Statistics, Aichi Pref.

EDUCATION & CULTURE

Schools (May 1, 2025)

Category	Num. of Schools	Num. of Students
Kindergartens (private)	19	1,362
Kodomo-en (Certified Center for Early Childhood Education and Care) (1 municipal, 24 private)	25	4,140
Elementary (municipal)	52	18,595
Junior High (1 prefectural, 22 municipal, 1 private)	24	10,351
High (7 prefectural, 1 municipal, 3 private)	11	9,576
Universities/Colleges (1 national, 4 private)	5	5,896
Professional Schools (2 municipal, 10 private)	12	1,468
Specialized Training Schools (private)	7	687
Special Needs Schools (2 prefectural, 1 municipal)	3	471

Designated/Registered Cultural Assets (Apr. 1, 2026)

158 (49 national, 21 prefectural, 88 municipal)

Historic Remains	14	Natural Monuments	11
Tangible Cultural Assets	98	Tangible Folk Cultural Assets	3
Intangible Folk Cultural Assets	4	Registered Cultural Assets	28

Libraries (Mar. 31, 2026)

Articles Collected	1,126,711	Loans	1,901,649
--------------------	-----------	-------	-----------

Visits to Public Facilities (Apr. 2025 – Mar. 2026, unit: persons)

Mus. of Art & History	151,896	Futagawa Shuku Honjin Mus.	26,518
Mus. of Natural History	721,971	AV Education Center /	
Libraries (4 locations)	1,158,597	Mus. of Natural Resource	109,537
Athletics Field	81,911	Tennis Courts (4 locations)	98,217
Gyms (12 gyms)	633,209	Ball Game Field	25,522
Martial Arts Hall	55,657	Baseball/Exercise Fields (9 locations)	229,368
Pools (2 locations)	99,897	Ice Skate Rink	47,276
Kodomo Mirai Kan ※	329,205	PLAT Toyohashi Arts Theater	202,341
AIPLAZA TOYOHASHI	227,290	※Closed from September 1, 2025	

Community Centers (Apr. 1, 2026)

Each community center includes any sub-divisions.

Regional Com. Ctr.	22	School District Com. Ctr.	50
--------------------	----	---------------------------	----

Domestic & International Relations

Friendship City	Nantong (PRC)	May 26, 1987
Sister City	Toledo (USA)	April 29, 2000
Partner City	Jinju (KOR)	July 22, 1992
	Paranavaí (BRA)	August 7, 2008
	Wolfsburg (DEU)	Oct. 14, 2011
	Panevėžys (LTU)	June 27, 2019
	Fukushima city	Feb. 9, 2023

International Students (May 1, 2025)

260 students from 38 countries

Toyohashi Univ. of Tech.	222	Aichi University	33
Toyohashi Sozo University	1	High Schools	4

HEALTH & SANITATION

Medical Institutions (March 31, 2026) 994

Hospitals	20	Clinics	256
Dental Clinics	169	Practitioner office, Dental Laboratories, Pharmacies, Midwiferies	549

Medical Professionals (December 31, 2024)

Doctors	798	Dentists	276
Pharmacists	753	Public Health Nurses	115
Midwives	105	Nurses (includes jr. nurses)	4,717

※Number of Public Health Nurses, Midwives and Nurses (includes jr. nurses) as of Dec. 31, 2022

Number of Beds (March 31, 2026) 5081 beds

Hospital	4,865	Clinics	216
----------	-------	---------	-----

Holiday and Nighttime Clinic Users (FY2025) 15,178

Internal Medicine	Pediatrics	Dentistry
7,889	6,257	1,032

SOCIAL WELFARE

National Health Insurance (March 31, 2026)

Insured persons	40,126 households	59,363 persons
Enrollment Rate	24.0% of households	16.4% of population

National Pension (March 31, 2025)

Enrollees	62,005 persons	Recipients	101,263 persons
-----------	----------------	------------	-----------------

Social Welfare Facilities (April 1, 2026)

Nursery Schools	39	Kodomo-en (Certified Center for Early Childhood Education and Care)	27
Orphanages	1	Child Daycare Service	2
Welfare Facilities for Persons w/ Disabilities	30	Special Elderly Nursing Home	22
Low Cost Elderly Nursing Home	7	Single Mother Support Facility	1

Public Assistance (Seikatsu Hogo) (April 1, 2026)

2,314 households 2,830 persons

Number of Child Consultations Cases 2,553
(Apr 2025 – Mar 2026)

CITIZEN LIFE

Water (April 2024 – March 2025)

Usage per Capita per Day	303 ℓ
Running Water Prevalence Rate (percentage of population)	99.9 %

Sewerage (March 31, 2025)

Category	Drainage Area	Population Benefiting	Prevalence Rate (Population)
Public	4,513 ha	263,978	72.4 %
Local	972 ha	29,056	8.0 %

Parks (Apr. 1, 2026) **421 parks, total area of 387.4 ha**
 (area per capita: 10.7 m²)

Automobiles (Mar. 31, 2025) **236,517** (1.4 per household)

Garbage Collection (Apr. 2024 – Mar. 2025) **70,443 t**
 (1.2 kg per household per day)

A Day in Toyohashi (April 2025 – March 2026)

Births	5.7	Deaths	11.4
Marriages	3.6	Divorces	1.4
Residents Moving In	37.3	Residents Moving Out	38.7
Ambulance Dispatches (2025)	50.4	Fires (2025)	0.3
Traffic Accidents (2025)	33.2	Crimes (Penal Code) (2025)	5.3

People of the City

Doctors (Dec. 31, 2024)	1 for every 459 residents
Dentists (Dec. 31, 2024)	1 for every 1,326 residents
Teachers (May 1, 2025)	1 for every 14 elem. school students
	1 for every 13 jr. high school students
Firefighters (Apr. 1, 2026)	1 for every 1,028 residents
City Employees (Apr. 1, 2026)	1 for every 88 residents
Municipal Taxes (FY2024)	390,450 yen per household
	177,951 yen per person

TOURISM & LEISURE

Festivals (2026)

- ▶Ogre Festival: “Oni Matsuri”
(Akumi-kanbe-shinmeisha Shrine) 10th & 11th February
- ▶Plum Festival: “Haru Matsuri”
(Mukaiyama-bairin-en Park) 30th January – 1st March
- ▶Cherry Blossom Festival: “Haru Matsuri” 23rd March – 5th April
- ▶Azalea Festival: “Haru Matsuri” 18th April – 3rd May
- ▶Iris Festival: “Hana-shōbu Matsuri”
(Kamo-shōbuen Garden) 23rd May – 7th June
- ▶“Gion Matsuri” (Yoshida Shrine,
Banks of Toyogawa River) 17th /18th /19th July
- ▶“Hada Matsuri”
(Hada-hachimangū Shrine) 3rd /4th October
- ▶“EEJANAIIKA Toyohashi Matsuri”
(around Toyohashi Station and Toyohashi Park) 31st October / 1st November
- ▶Noble Procession: “Daimyō Gyōretsu”
(around Futagawa Shuku Honjin Museum) 1st November
- ▶Festival of Flame: “Honō no Saiten” 7th November

* Events subject to weather. Please check website for details.

Yoshida Castle (Kurogane yagura):

Three-level iron tower

Reconstructed in 1954

Zoo & Botanical Park (Apr. 1, 2026)

Opened Apr. 29, 1992

Area	409,300m ²	Visitors (Apr. 2025 – Mar. 2026)	1,040,549
Animals		134 species,	905 animals
Plants (Outdoors)		1,409 species,	51,667 plants
(Conservatory)		1,140 species,	12,327 plants

Kamo Shōbuen Garden

Opened in 1970

Area	9,900m ²	Iris Plants	Approx. 37,000 (300 species)
------	---------------------	-------------	------------------------------

Imō Bog (Designated as a National Natural Monument in 2021)

Area	32,684 m ²
Plant Life (pipewort (E. nudicuspe), veratrum (V. stamineum), etc.)	Approx. 250 species
Insects (false ringlet (C. oedippus), scarlet dwarf (N. pygmaea), etc.)	Approx. 200 species

Toyohashi Velodrome (Apr. 2025 – Mar. 2026)

Opened in 1949

Live Racing	68 days	Paying visitors	34,538
Off-track Betting	342 days		